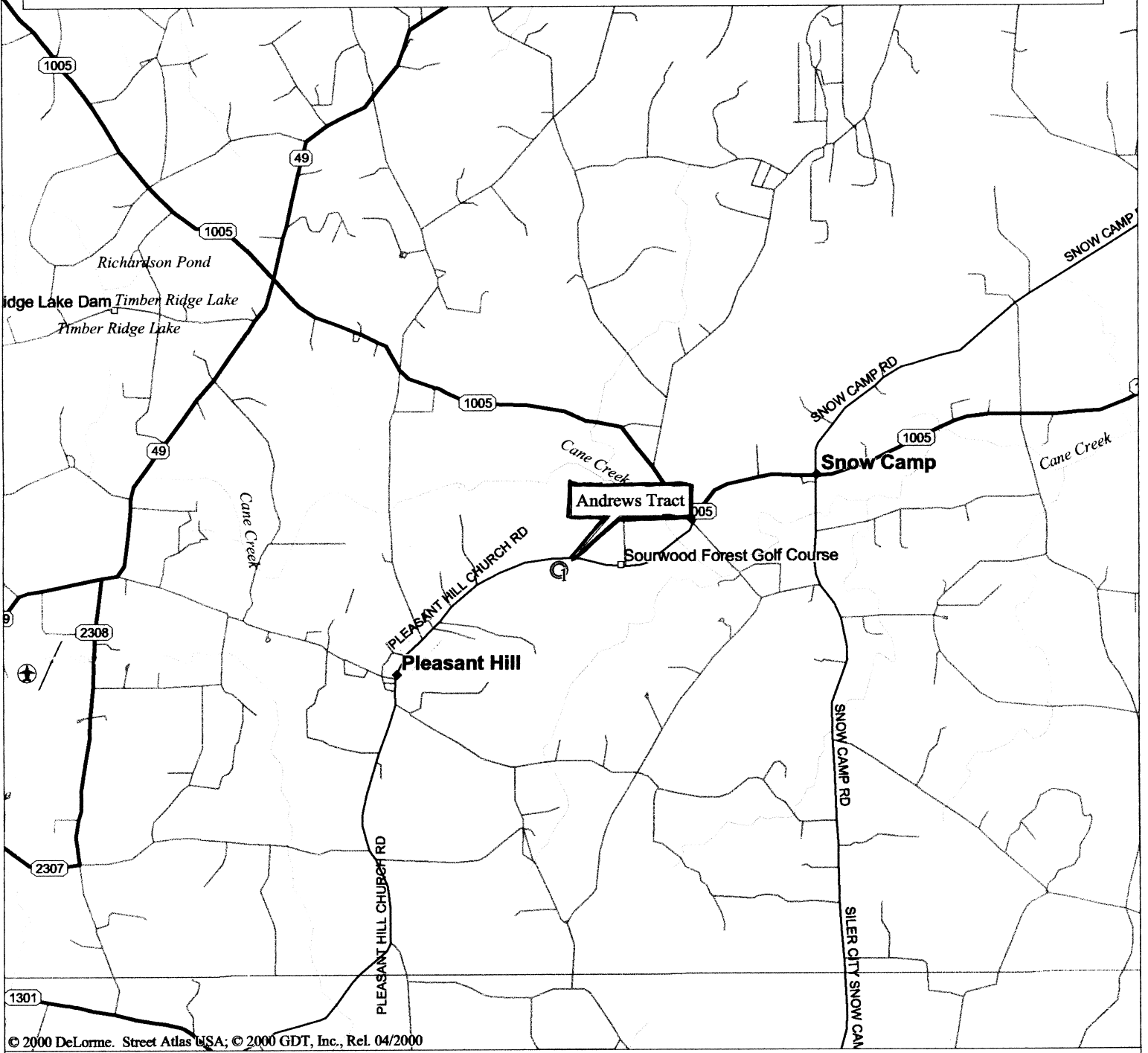

















Andrews Tract-Pleasant Hill Church Road



© 2000 DeLorme, Street Atlas USA; © 2000 GDT, Inc., Rel. 04/2000

Mag 13.00
 Wed Jan 03 15:35 2007
 Scale 1:62,500 (at center)
 1 Miles
 2 KM

- | | | | |
|---|-------------------|---|--------------------|
|  | Local Road |  | Summit |
|  | Major Connector |  | Public Airport |
|  | State Route |  | County Boundary |
|  | US Highway |  | Water |
|  | Utility/Pipe |  | Woodland |
|  | Point of Interest |  | River/Canal |
|  | Small Town |  | Intermittent River |
|  | Airfield | | |